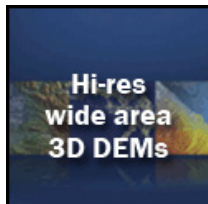


THE PREMIER ONLINE RESOURCE FOR GIS AND GEOSPATIAL DATA

TIGER/Line® 2007 - Now in Shapefile format! - [Click here](#)

Sponsored by:



TOPICS

- [Download Data](#)
- [Accounts](#)
- [USGS DRGs](#)
- [USGS DEMs](#)
- [USGS DOQQs](#)
- [FEMA Flood Data](#)
- [VMAP](#)
- [NWI](#)
- [Gazetteer](#)
- [Census/TIGER](#)
- [Index Grids](#)
- [About Data](#)
- [Contact](#)

SpatialNews Daily Newswire!
Subscribe now!

SUBSCRIBE

Latest Industry Headlines

- [PCI Geomatics Acquires TGIS Technologies Inc.](#)
- [GTG Selected for Multiple Software Contracts](#)
- [TeleNav Launches GPS Vehicle Tracker\(TM\) With AT&T](#)
- [Location Based Technologies Announces PocketFinder Service Available on Apple App Store](#)
- [Spatial Networks Named 2008 International Business of the Year by the Tampa Bay Business Journal](#)

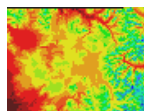
Latest GeoBids-RFPs

- [Environmental Documentation-CA](#)
- [Travel Time Study-FL](#)
- [Software Implementation Services-Germany](#)
- [Topographical Surveying-CA](#)
- [A-E Services-Germany](#)

Recent Job Opportunities

USGS Digital elevation Models (DEM)

> [The DEM FAQ](#)



The USGS Digital Elevation Model (DEM) data files are digital representations of cartographic information in a raster form. DEMs consist of a sampled array of elevations for a number of ground positions at regularly spaced intervals. These digital cartographic/geographic data files are produced by the U.S. Geological Survey (USGS) as part of the National Mapping Program and are sold in 7.5-minute, 15-minute, 2-arc-second (also known as 30-minute), and 1-degree units. The 7.5- and 15-minute DEMs are included in the large scale category while 2-arc-second DEMs fall within the intermediate scale category and 1-degree DEMs fall within the small scale category - (Source: USGS)

- [NOTICE OF UPDATE TO USERS OF USGS SDTS DEMS](#) (Oct. 14, 2001)
 - [NOTICE TO USERS OF USGS SDTS DEMS](#)
 - [OUTLINE OF CHANGES IN DEM DATA FORMAT](#)
 - [Join the USGS Hosted SDTS Mailing List](#)

Why won't DEMs open in ArcView GIS? - Please note, USGS DEM data updated last year (2001) may not import correctly using the import utility that comes with ArcView GIS (or other programs). Unless the software you are using supports the new SDTS header format you will have to run the SDTS2DEM utility on the data - See <http://www.gisdatadepot.com/dem/sdts2dem.html>


GeoCommunity DEM Resources

- *NEW* [DOWNLOAD National Elevation Dataset \(NED\)](#) (Nov, 2002)
- [DOWNLOAD DEM DATA HERE](#) (using free or fast download options)
- [DOWNLOAD DEM2XYZN Translator](#)
- [DOWNLOAD SDTS2DEM Translators](#)
- Need entire State, County, or Nation-wide bundles? [PURCHASE State DEM Data Bundles on CD-ROM](#)
- Help Resource [Everything you want to know about SDTS](#)
- [SDTS Translators](#) - a number of free downloads and utilities.
- [DEM Papers and Articles](#)

Sponsored by:

Get your
free
Quickstart
package

Click here!



Understanding Images

DEEPER INSIGHTS
FASTER RESULTS
BETTER DECISIONS

[For information regarding advertising rates](#)
[Click Here!](#)

- [GIS Analyst \(Part time\)](#)
- [Senior Mapping & Charting Technical Advisor](#)
- [Senior Mapping and Charting Technical Advisor](#)
- [ESRI / SOFTWARE ARCHITECT](#)
- [Assistant Manager, FIT, Space & Property Management Informat](#)
- [Cartographer/Geographer/Computer Scientist \(GIS Specialist\)](#)
- [Assistant Manager, Space and Property Management Inform](#)

Recent Discussions

- [Chinese Geo Data](#)
- [Scholarship within Europe](#)
- [GIS and RS free data](#)
- [dted0](#)
- [Best mapping software for these requirements...](#)

- [Raster Data Viewers](#)

DEM Articles

[The USGS DEM Standards](#) (PDF)

[VDatum Transformation Tool](#) - VDatum is a tool for the transformation of elevation data from one vertical datum into another. This document is part of the "Tampa Bay Bathy/Topo/Shoreline Demonstration Project" - if you are involved in hydrographic and/or bathymetric mapping and working with DEM and topographic data we encourage you to learn more by visiting the Tampa Bay Shoreline project website. (*April 26, 2002*)

[Extracting DEMs from Topographic Maps](#) - Few people realize that the shaded relief maps appearing on the front pages of our national publications were not produced from satellite data because that data is classified. Instead, they were derived from the most primitive but reliable source of DEM data that we have: paper topographic maps. More on this from John Childs. (*Dec. 28, 2001*)

[Using USGS DEMs in ArcView GIS](#) - As GIS technology goes mainstream, we at the GeoCommunity have found a dramatic increase in the number of people downloading freely available data only to then be stumped when it comes to actually viewing or using the data. Data that is particularly troublesome for users is USGS SDTS formatted data. This article briefly examines how users can easily download USGS DEMs and use them in ArcView GIS. (*Nov. 26, 2001*)

[IKONOS DEM Overlays](#) - The author demonstrates how one can easily use free ortho rectified, aligned and georeferenced satellite imagery along with free data from the gisdatadepot and create stunning 3D imagery. This is all easily done using 3DEM. (*Oct. 15, 2001*)

Announcements and News regarding New Data Distribution Methods and Data Format Issues

- **[NOTICE OF UPDATE TO USERS OF USGS SDTS DEMS \(Oct. 14, 2001\)](#)**
- **[SDTS News Announcements from the USGS Attention Software Developers and Vendors Supporting SDTS Raster Profile](#)** (*Aug, 29, 2001*)
- SDTS News Announcements from the USGS [Details Here](#) (*Aug, 14, 2001*)
- Message to the SDTS list from USGS representative explaining the reasons for making DEM data available from the GISDataDepot [Details Here](#) (*Aug, 08, 2001*)
- Message from GeoComm Editor to the GISList regarding DEMs [Details Here](#) (*Aug, 03, 2001*)
- **[The new STDS DEM data can be used by ArcView3.2 but requires editing of the xxxxIDEN.DDF file](#)** - this posting to the discussion board provides details. (*Aug, 03, 2001*)
- **[Outline of changes in DEM data format](#)** (*Aug, 02, 2001*)

If you believe there may be a problem with an individual data set or if you need additional information about SDTS, please access the SDTS web site at <http://mcmcweb.er.usgs.gov/sdts/> or send email to sdts@usgs.gov.

Did you Know that USGS DEM data pre 2001 has positional errors

FYI - SDTS DEMs created before January 1, 2001 may contain up to 30-meter horizontal error. The error may affect user applications where absolute positional accuracy or tile-to-tile relative accuracy is critical. These errors were generated during the conversion from USGS native DEM format to the SDTS DEM format. Native format DEMs do not contain these positional errors. The USGS is presently considering the further actions to be taken regarding these errors. For details regarding the two types of errors refer to [SDTS DEM Positional Error](#).

The GeoCommunity is pleased to announce that corrected DEM data is now available for free download and/or purchase from The GeoCommunity & GISDataDepot portals. We have worked closely with the USGS to make this data available to The GIS Community.

Other Suggested DEM Resources

- [Mt. Rainier Challenge: Superior Overlays using 3DEM](#) - John Childs briefs The GeoCommunity on how you can easily create stunning 3D output using low-cost software and free data from The GISDataDepot.com (Aug. 27, 2001)
- [USGS Digital Elevation Model Data](#) - A guide to DEMs from the USGS.
- [USGS GNIS](#) - The Geographic Names Information System (GNIS), developed by the USGS in cooperation with the U.S. Board on Geographic Names (BGN), contains information about almost 2 million physical and cultural geographic features in the United States. The Federally recognized name of each feature described in the data base is identified, and references are made to a feature's location by State, county, and geographic coordinates. The GNIS is our Nation's official repository of domestic geographic names information.
- [USGS Quad Grid MapFinder](#) - Having problems finding determining which quad sheet you need? Try this very handy USGS Quad grid (PDF format) supplied by our friends at USGSQuads.
- [SDTS News Updates](#) - The USGS provides regular updates and useful resources to help you work with SDTS data.
- [Converting STDS DEMs for use in WCS, by R Scott Cherba](#) - A tutorial and downloads offered up by the makers of the World Construction Set.
- [ArcUser](#) - Article "Converting and Using SDTS DEM Data". This article tells how to locate, download, and process 1:24,000-scale digital elevation model (DEM) data in Spatial Data Transfer Standard (SDTS) format.
- [ArcUser](#) - Article "Using 1:250,000 Scale DEM Data". This article describes how to download, import, reproject, and merge 1:250,000-scale digital elevation model (DEM) data
- [USGS DEM Status Graphics](#)
- [dlgv32 Pro Viewer](#) - Windows 95/NT software for viewing a variety of digital cartographic data. It was originally developed in support of USGS digital line graph (DLG) production activities

If you develop DEM related products, scripts, extensions, or translators and would like to make them available to the public, please send e-mail to editor@geocomm.com

Prior to downloading or purchasing data, please take a moment
to view the

[Terms and Conditions of Use](#)

Copyright© 1995-2007 **MindSites Group, LLC** / [Privacy Policy](#)

GeoCommunity™, Wireless Developer Network™, GIS Data Depot®, and Spatial News™
including all logos and other service marks
are registered trademarks and trade communities of
[MindSites Group, LLC](#)